


# PHYSICAL GEOGRAPHY OF AFRICA

GEOGRAPHY OF AFRICA



# CONTINENTAL DRIFT



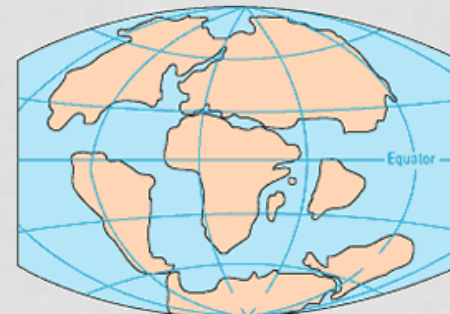
PERMIAN  
225 million years ago



TRIASSIC  
200 million years ago



JURASSIC  
135 million years ago

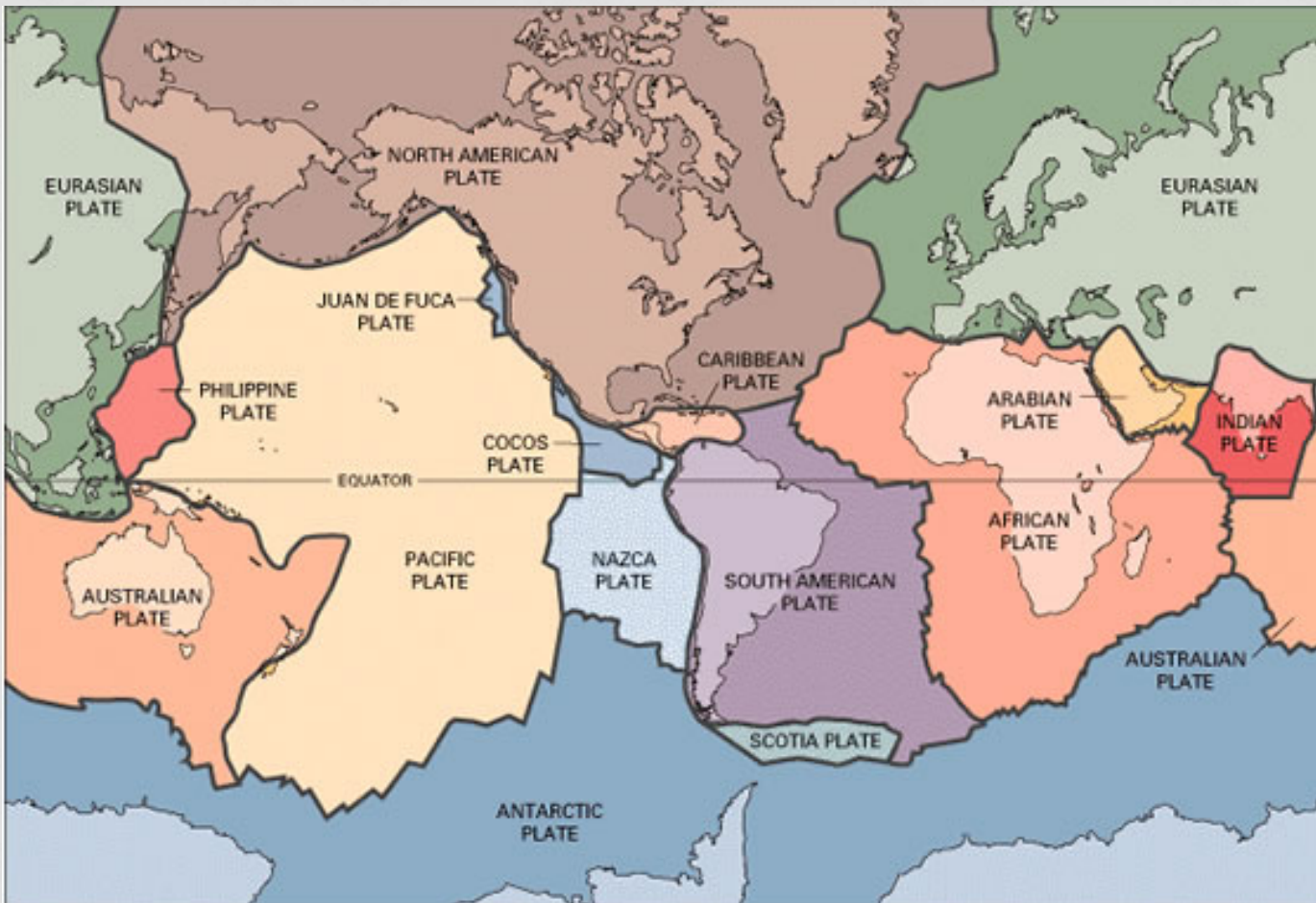


CRETACEOUS  
65 million years ago

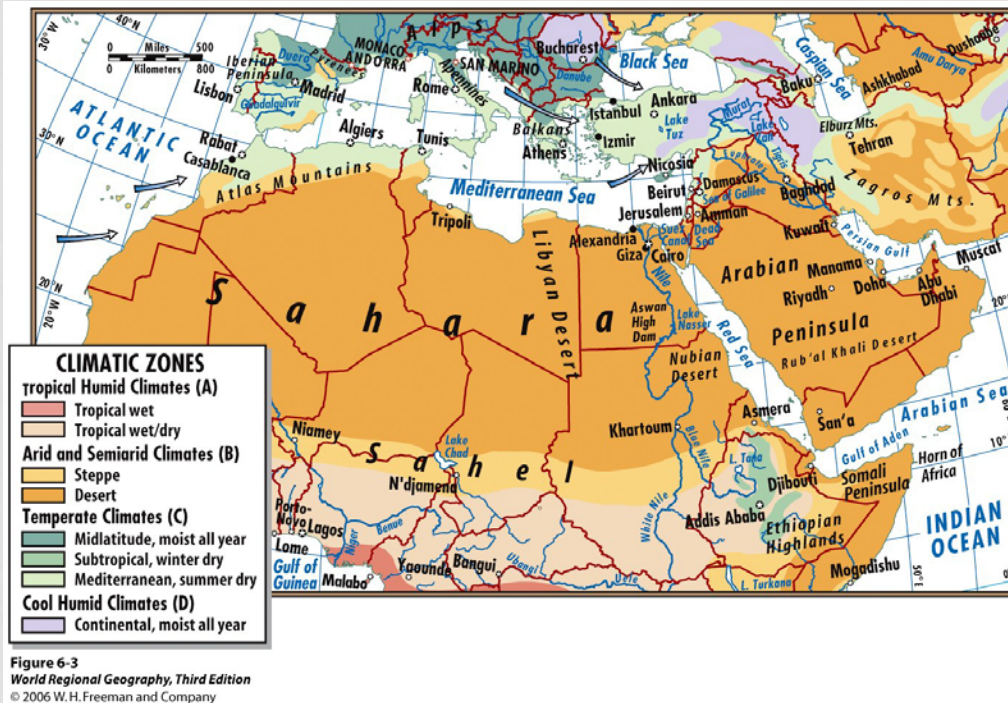


PRESENT DAY

# PLATE TECTONICS



# NORTHERN AFRICA



# THE SOUTH: THE PLATEAU CONTINENT



Figure 7-2  
World Regional Geography, Third Edition  
© 2006 W.H. Freeman and Company

# HIGHLAND AFRICA

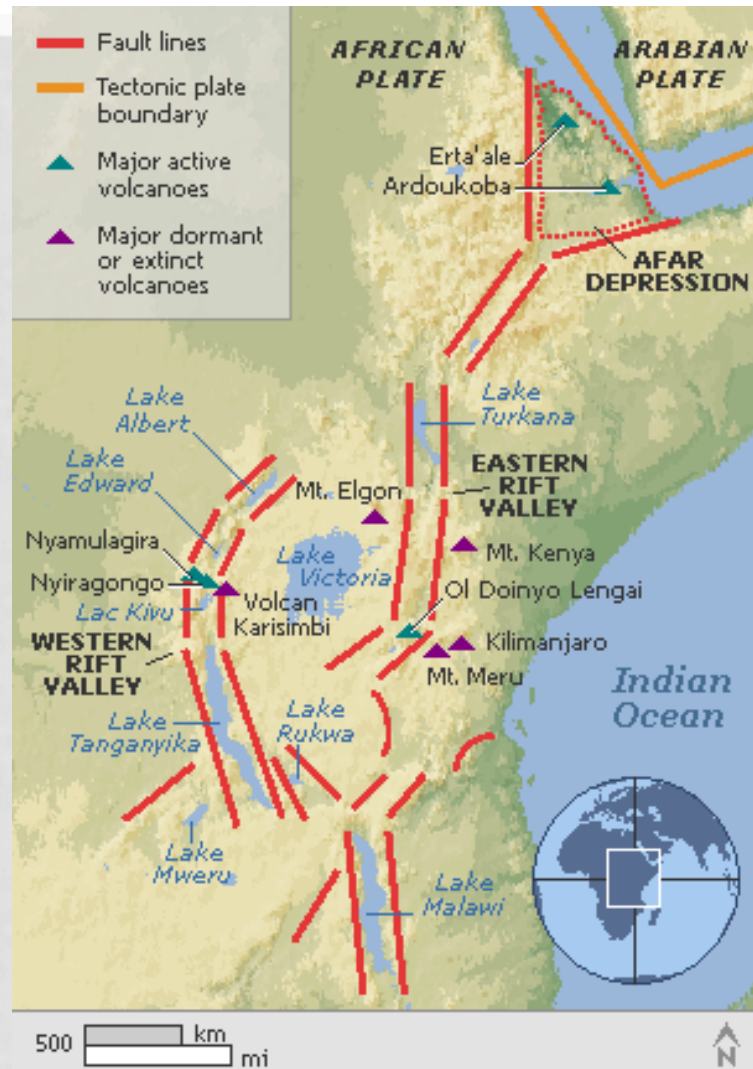


Figure 7-2  
World Regional Geography, Third Edition  
© 2006 W.H. Freeman and Company

# GREAT ESCARPMENT



# THE RIFT VALLEY

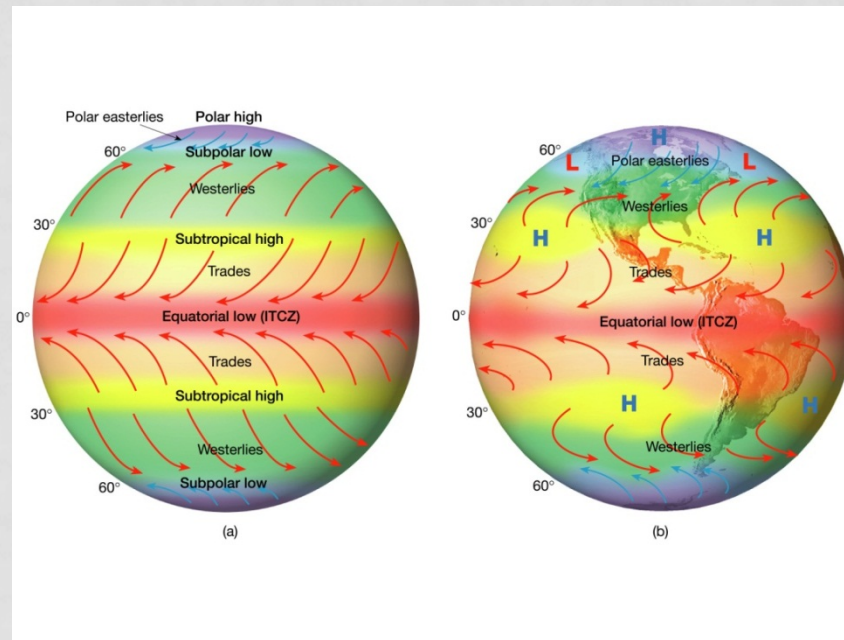


# RIVERS

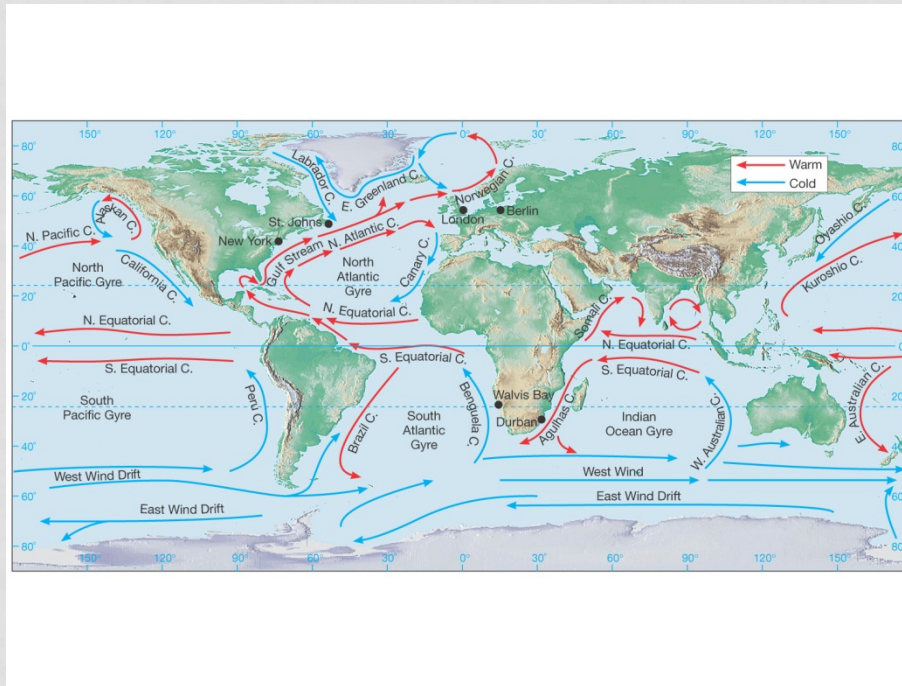


**Figure 7-3**  
*World Regional Geography, Third Edition*  
 © 2006 W. H. Freeman and Company

# PRESSURE SYSTEMS AND WIND



# MARITIME V. CONTINENTAL INFLUENCES



# ALTITUDE



# AFRICAN CLIMATES



# ENVIRONMENTAL ISSUES



(C) M. Akhtar-Schuster